
















- | | | | |
|--|--|--|---|
|  T1 Natural |  Civic Space |  TaosTown Limit |  Terminated Vista |
|  T3 Sub-Urban |  Civic Building |  Design Site |  Neighborhood Boundary (5 minute walk) |
|  T4 General Urban |  Utility ROW |  Existing Parcels | |
|  T5b Urban Centre | |  Existing Parcels to be removed | |
| | |  New Road R.O.W | |
| | |  New Parcel Lines | |

*The Base Survey Plan is approximate only.
 Preliminary **NOT FOR CONSTRUCTION**



CHAMISA VERDE NEIGHBORHOOD PLAN TAOS, NEW MEXICO

Scale 1" = 400'